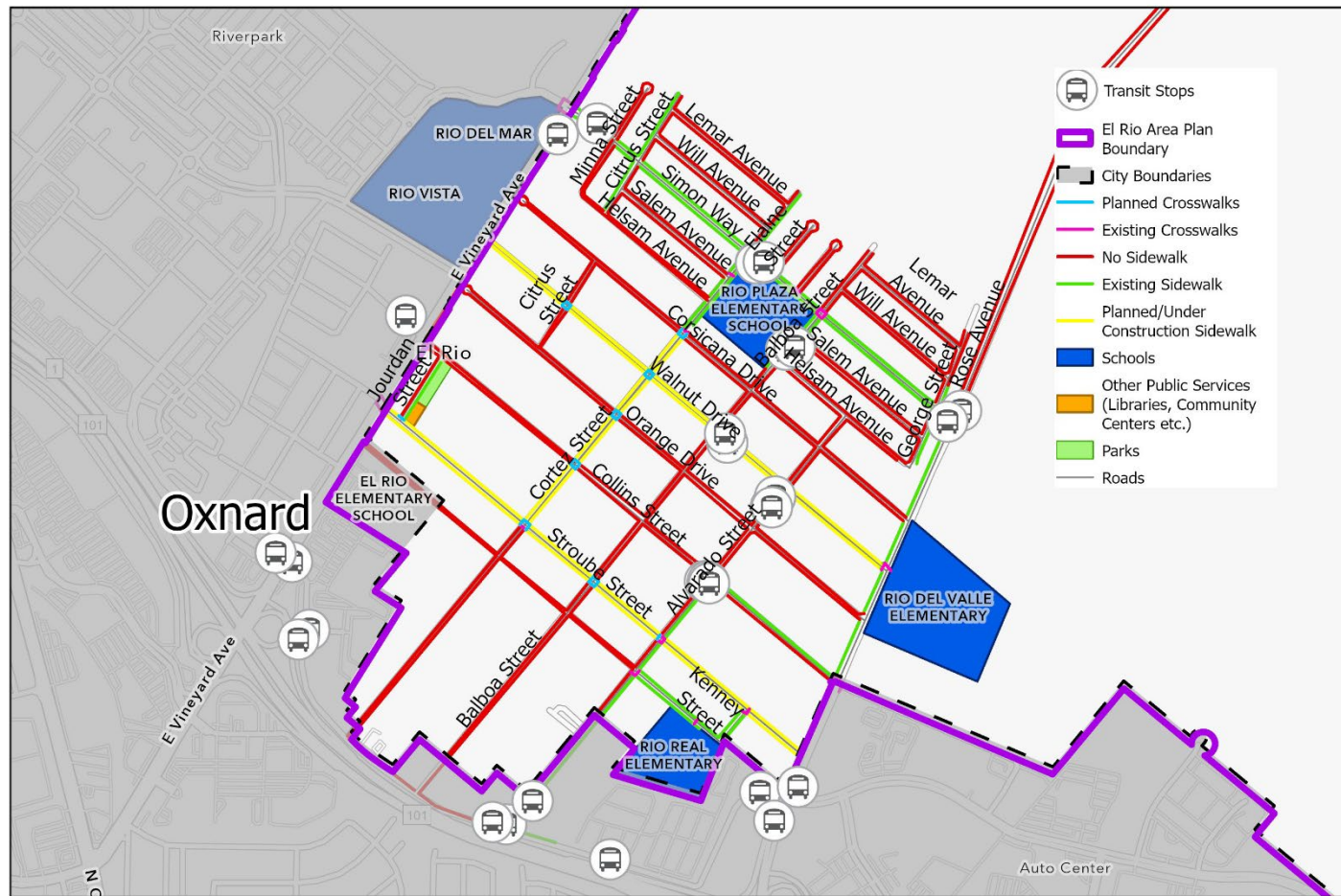


Appendix C

Pedestrian Network Maps by Neighborhood

This page intentionally left blank

El Rio Pedestrian Network



Ventura County
Resource Management Agency
Information Systems GIS Services
Map created October 2024



County of Ventura
Planning Division
El Rio/Del Norte Area Plan
**El Rio Community
Pedestrian Network**

0 0.3 0.6
Miles

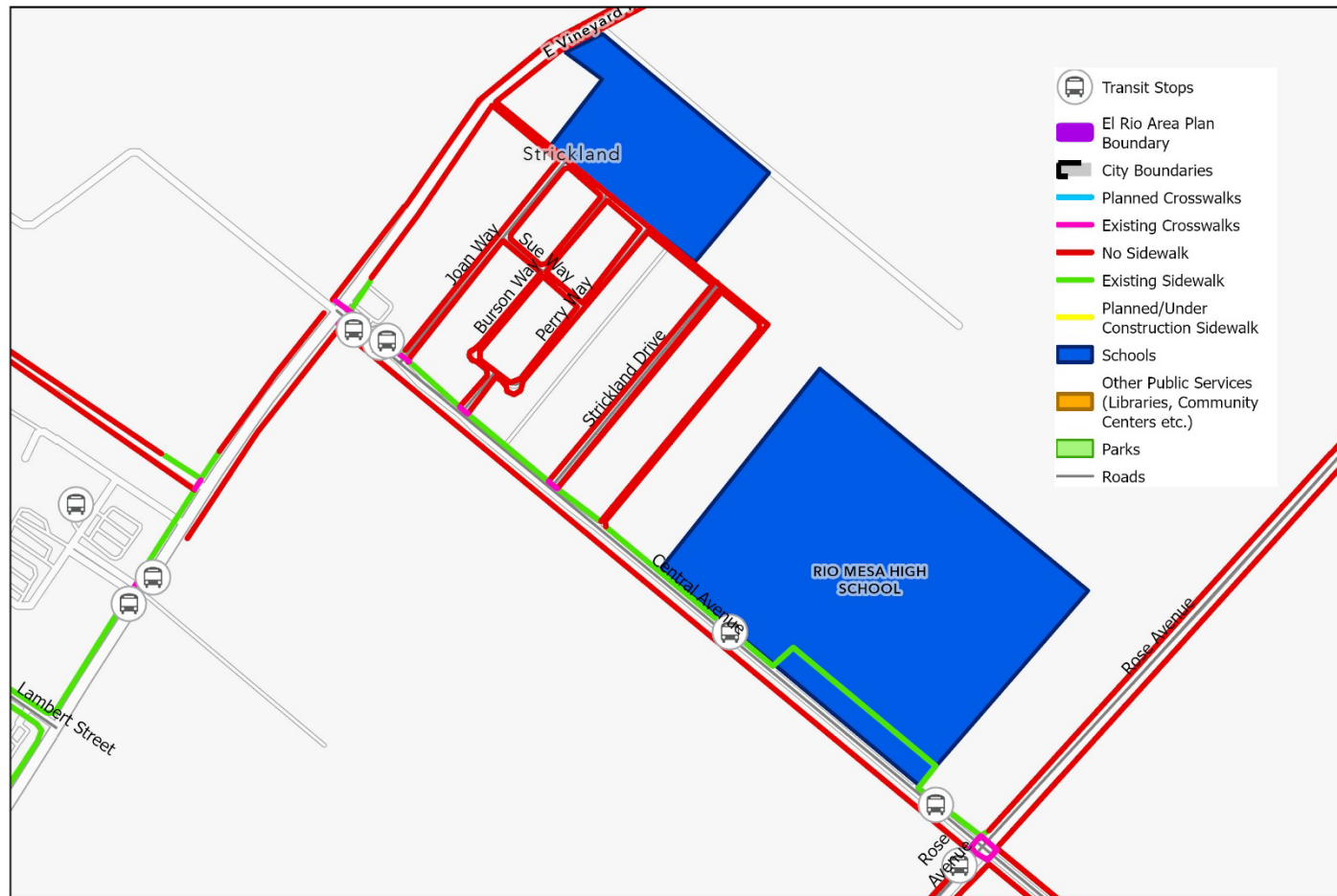
Disclaimer: this map was created by the Ventura County Resource Management Agency Information Systems GIS, which is designed and operated solely for the convenience of the County and related public agencies. The County does not warrant the accuracy of this map and no decision involving a risk of economic loss or physical injury should be made in reliance therein.



PH

Figure 1

Strickland Pedestrian Network



Ventura County
Resource Management Agency
Information Systems GIS Services
Map created October 2024



County of Ventura Planning Division El Rio/Del Norte Area Plan **Strickland Pedestrian Network**

0 0.17 0.35
Miles

Disclaimer: this map was created by the Ventura County Resource Management Agency Information Systems GIS, which is designed and operated solely for the convenience of the County and related public agencies. The County does not warrant the accuracy of this map and no decision involving a risk of economic loss or physical injury should be made in reliance therein.



PH

Figure 2

Del Norte Industrial Center Pedestrian Network



Ventura County
Resource Management Agency
Information Systems GIS Services
Map created October 2024



County of Ventura
Planning Division
El Rio/Del Norte Area Plan

Industrial Area Pedestrian Network

0 0.15 0.3 Miles

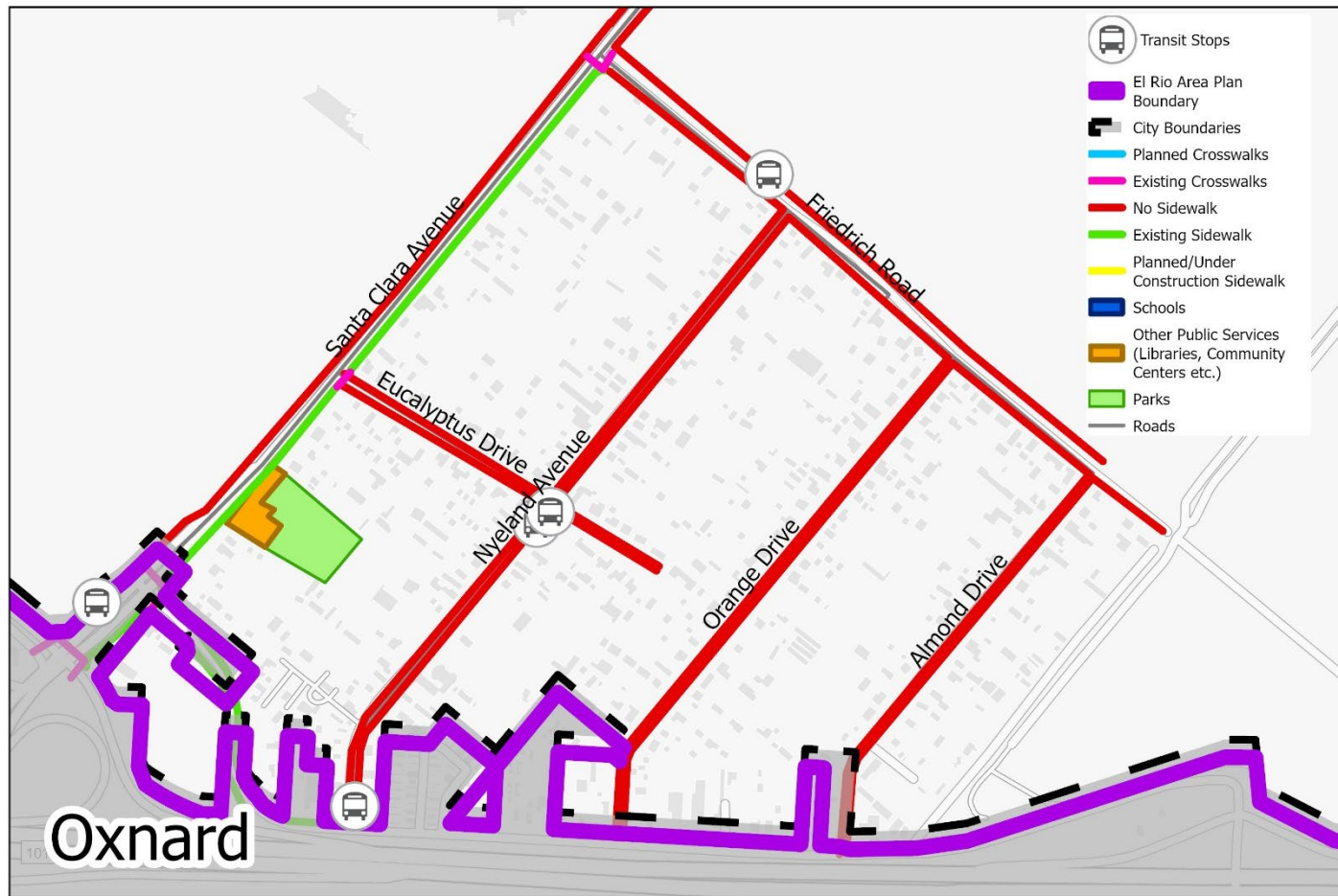
Disclaimer: this map was created by the Ventura County Resource Management Agency Information Systems GIS, which is designed and operated solely for the convenience of the County and related public agencies. The County does not warrant the accuracy of this map and no decision involving a risk of economic loss or physical injury should be made in reliance therein.



PH

Figure 3

Nyeland Acres Pedestrian Network



Ventura County
Resource Management Agency
Information Systems GIS Services
Map created October 2024



County of Ventura
Planning Division
El Rio/Del Norte Area Plan

Nyeland Acres Pedestrian Network

0 0.13 0.25
Miles

Disclaimer: this map was created by the Ventura County Resource Management Agency Information Systems GIS, which is designed and operated solely for the convenience of the County and related public agencies. The County does not warrant the accuracy of this map and no decision involving a risk of economic loss or physical injury should be made in reliance therein.



PH

Figure 4